



Andy Beshear
GOVERNOR

TRANSPORTATION CABINET

200 Mero Street
Frankfort, Kentucky 40601

Jim Gray
SECRETARY

November 8, 2022

CALL NO. 311
CONTRACT ID NO. 221356
ADDENDUM # 1

Subject: OWEN COUNTY, FD04 094 0022 010-016
Letting November 17, 2022

- (1) Revised - Proposal Bid Items - Pages 418-420 of 420
- (2) Revised - Plan Sheet - R2C, R2D, T6, T8-T15

Proposal revisions are available at <http://transportation.ky.gov/Construction-Procurement/>.

If you have any questions, please contact us at 502-564-3500.

Sincerely,

Rachel Mills,

A handwritten signature in black ink that reads "Rachel Mills".

Rachel Mills, P.E.
Director
Division of Construction Procurement

RM:mr
Enclosures

PROPOSAL BID ITEMS

221356

Page 1 of 3

Report Date 11/8/22

Section: 0001 - PAVING

LINE	BID CODE	ALT	DESCRIPTION	QUANTITY	UNIT	UNIT PRIC	FP	AMOUNT
0010	00003		CRUSHED STONE BASE	10,552.00	TON		\$	
0020	00020		TRAFFIC BOUND BASE	763.00	TON		\$	
0030	00078		CRUSHED AGGREGATE SIZE NO 2	22,782.00	TON		\$	
0040	00212		CL2 ASPH BASE 1.00D PG64-22	23,022.00	TON		\$	
0050	00301		CL2 ASPH SURF 0.38D PG64-22	6,376.00	TON		\$	
0060	00356		ASPHALT MATERIAL FOR TACK	75.00	TON		\$	
0070	02101		CEM CONC ENT PAVEMENT-8 IN	141.00	SQYD		\$	
0080	02603		FABRIC-GEOTEXTILE CLASS 2	82,500.00	SQYD		\$	
0090	02677		ASPHALT PAVE MILLING & TEXTURING	4,099.00	TON		\$	
0100	10020NS		FUEL ADJUSTMENT	66,937.00	DOLL	\$1.00	\$	\$66,937.00
0110	10030NS		ASPHALT ADJUSTMENT	114,934.00	DOLL	\$1.00	\$	\$114,934.00

Section: 0002 - ROADWAY

LINE	BID CODE	ALT	DESCRIPTION	QUANTITY	UNIT	UNIT PRIC	FP	AMOUNT
0120	01000		PERFORATED PIPE-4 IN	45,334.00	LF		\$	
0130	01010		NON-PERFORATED PIPE-4 IN	380.00	LF		\$	
0140	01020		PERF PIPE HEADWALL TY 1-4 IN	34.00	EACH		\$	
0150	01982		DELINEATOR FOR GUARDRAIL MONO DIRECTIONAL WHITE	179.00	EACH		\$	
0160	02091		REMOVE PAVEMENT	653.00	SQYD		\$	
0170	02159		TEMP DITCH	12,007.00	LF		\$	
0180	02160		CLEAN TEMP DITCH	6,004.00	LF		\$	
0190	02230		EMBANKMENT IN PLACE	53,114.00	CUYD		\$	
0200	02242		WATER	910.00	MGAL		\$	
0210	02351		GUARDRAIL-STEEL W BEAM-S FACE	1,148.00	LF		\$	
0220	02360		GUARDRAIL TERMINAL SECTION NO 1	48.00	EACH		\$	
0230	02367		GUARDRAIL END TREATMENT TYPE 1	36.00	EACH		\$	
0240	02381		REMOVE GUARDRAIL	2,780.00	LF		\$	
0250	02429		RIGHT-OF-WAY MONUMENT TYPE 1	329.00	EACH		\$	
0260	02483		CHANNEL LINING CLASS II	102.00	TON		\$	
0270	02484		CHANNEL LINING CLASS III	879.00	TON		\$	
0280	02545		CLEARING AND GRUBBING - 17 ACRES	1.00	LS		\$	
0290	02585		EDGE KEY	188.00	LF		\$	
0300	02650		MAINTAIN & CONTROL TRAFFIC	1.00	LS		\$	
0310	02653		LANE CLOSURE	3.00	EACH		\$	
0320	02676		MOBILIZATION FOR MILL & TEXT	1.00	LS		\$	
0330	02690		SAFELoading	3.00	CUYD		\$	
0340	02701		TEMP SILT FENCE	12,007.00	LF		\$	
0350	02703		SILT TRAP TYPE A	18.00	EACH		\$	
0360	02704		SILT TRAP TYPE B	18.00	EACH		\$	
0370	02705		SILT TRAP TYPE C	18.00	EACH		\$	
0380	02706		CLEAN SILT TRAP TYPE A	18.00	EACH		\$	
0390	02707		CLEAN SILT TRAP TYPE B	18.00	EACH		\$	
0400	02708		CLEAN SILT TRAP TYPE C	18.00	EACH		\$	

PROPOSAL BID ITEMS

221356

Page 2 of 3

Report Date 11/8/22

LINE	BID CODE	ALT	DESCRIPTION	QUANTITY	UNIT	UNIT PRIC	FP	AMOUNT
0410	02720		SIDEWALK-4 IN CONCRETE	3.00	SQYD		\$	
0420	02726		STAKING	1.00	LS		\$	
0430	04740		POLE BASE	1.00	EACH		\$	
0440	04844		CABLE-NO. 14/5C	35.00	LF		\$	
0450	04933		TEMP SIGNAL 2 PHASE	2.00	EACH		\$	
0470	05950		EROSION CONTROL BLANKET	9,749.00	SQYD		\$	
0480	05952		TEMP MULCH	56,231.00	SQYD		\$	
0490	05953		TEMP SEEDING AND PROTECTION	41,963.00	SQYD		\$	
0500	05963		INITIAL FERTILIZER	4.00	TON		\$	
0510	05964		MAINTENANCE FERTILIZER	3.00	TON		\$	
0520	05985		SEEDING AND PROTECTION	73,043.00	SQYD		\$	
0530	05989		SPECIAL SEEDING CROWN VETCH	59,380.00	SQYD		\$	
0540	05992		AGRICULTURAL LIMESTONE	45.00	TON		\$	
0550	06406		SBM ALUM SHEET SIGNS .080 IN	600.00	SQFT		\$	
0560	06407		SBM ALUM SHEET SIGNS .125 IN	8.00	SQFT		\$	
0570	06410		STEEL POST TYPE 1	1,201.00	LF		\$	
0575	06510		PAVE STRIPING-TEMP PAINT-4 IN (ADDED 11-8-2022)	192,150.00	LF		\$	
0580	06542		PAVE STRIPING-THERMO-6 IN W	48,463.00	LF		\$	
0590	06543		PAVE STRIPING-THERMO-6 IN Y	47,612.00	LF		\$	
0600	06568		PAVE MARKING-THERMO STOP BAR-24IN	128.00	LF		\$	
0610	06612		INLAID PAVEMENT MARKER-BY	301.00	EACH		\$	
0620	20071EC		JOINT ADHESIVE	24,014.00	LF		\$	
0630	20191ED		OBJECT MARKER TY 3	36.00	EACH		\$	
0640	21802EN		G/R STEEL W BEAM-S FACE (7 FT POST)	20,246.00	LF		\$	
0650	22400NN		REMOVE AND RELOCATE SIGN ASSEMBLY	2.00	EACH		\$	
0660	22939ND		INSTALL LUMINAIRE POLE	1.00	EACH		\$	
0670	23274EN11F		TURF REINFORCEMENT MAT 1	1,040.00	SQYD		\$	
0680	24601EC		INSTALL SOLAR POWERED BEACON CONTROLLER	1.00	EACH		\$	
0690	24631EC		BARCODE SIGN INVENTORY	169.00	EACH		\$	
0700	24955ED		REMOVE SIGNAL EQUIPMENT	1.00	EACH		\$	

Section: 0003 - DRAINAGE

LINE	BID CODE	ALT	DESCRIPTION	QUANTITY	UNIT	UNIT PRIC	FP	AMOUNT
0710	00440		ENTRANCE PIPE-15 IN	2,327.00	LF		\$	
0720	00462		CULVERT PIPE-18 IN	1,468.00	LF		\$	
0730	00469		CULVERT PIPE-42 IN	119.00	LF		\$	
0740	00491		CULVERT PIPE-18 IN EQUIV	92.00	LF		\$	
0750	00520		STORM SEWER PIPE-12 IN	86.00	LF		\$	
0760	00521		STORM SEWER PIPE-15 IN	188.00	LF		\$	
0770	00522		STORM SEWER PIPE-18 IN	53.00	LF		\$	
0780	01204		PIPE CULVERT HEADWALL-18 IN	30.00	EACH		\$	
0790	01205		PIPE CULVERT HEADWALL-18 IN EQUIV	2.00	EACH		\$	
0800	01214		PIPE CULVERT HEADWALL-42 IN	1.00	EACH		\$	
0810	01391		METAL END SECTION TY 3-18 IN	15.00	EACH		\$	
0820	01442		SLOPED AND PARALLEL HEADWALL-12 IN	2.00	EACH		\$	
0830	01443		SLOPED AND PARALLEL HEADWALL-15 IN	1.00	EACH		\$	

PROPOSAL BID ITEMS

221356

Page 3 of 3

Report Date 11/8/22

LINE	BID CODE	ALT	DESCRIPTION	QUANTITY	UNIT	UNIT PRIC	FP	AMOUNT
0840	01544		DROP BOX INLET TYPE 11	1.00	EACH		\$	
0850	01727		SAFETY BOX INLET-24 IN SDB-1	2.00	EACH		\$	
0860	01761		MANHOLE TYPE B	11.00	EACH		\$	
0870	02607		FABRIC-GEOTEXTILE CLASS 2 FOR PIPE	6,600.00	SQYD	\$2.00	\$	\$13,200.00
0880	23911EC		GROUT	13.00	CUYD		\$	
0890	23952EC		DRAINAGE JUNCTION BOX TY B	1.00	EACH		\$	
0900	24583EC		HDPE PIPE LINER -	87.00	LF		\$	
0910	24814EC		PIPELINE INSPECTION	1,011.00	LF		\$	

Section: 0004 - WATERLINE

LINE	BID CODE	ALT	DESCRIPTION	QUANTITY	UNIT	UNIT PRIC	FP	AMOUNT
0920	14076		W REMOVE TRANSITE (AC) PIPE	2,197.00	LF	\$65.00	\$	\$142,805.00
0930	14522		W PIPE DUCTILE IRON 04 INCH INST	2,455.00	LF	\$150.00	\$	\$368,250.00
0940	14577		W TIE-IN 04 INCH INST	14.00	EACH	\$3,650.00	\$	\$51,100.00

Section: 0005 - DEMOBILIZATION &/OR MOBILIZATION

LINE	BID CODE	ALT	DESCRIPTION	QUANTITY	UNIT	UNIT PRIC	FP	AMOUNT
0950	02568		MOBILIZATION	1.00	LS		\$	
0960	02569		DEMOBILIZATION	1.00	LS		\$	

GENERAL SUMMARY

ITEM CODE	DESCRIPTION	UNIT	KY 22	NOT	TOTAL
1000	PERFORATED PIPE 4"	LF	45,334		45,334
1010	NON-PERFORATED PIPE 4"	LF	380		380
1020	PERF PIPE HEADWALL TY 1 - 4 IN	EACH	34		34
1982	DELINEATOR FOR GUARDRAIL MONO DIRECTIONAL WHITE	EACH	179		179
2091	REMOVE PAVEMENT	SY	653		653
2159	TEMPORARY DITCH	LF	12,007		12,007
2160	CLEAN TEMPORARY DITCH	LF	6,004		6,004
2230	EMBANKMENT IN PLACE	CUYD	53,114		53,114
2242	WATER	MGAL	910		910
2351	GUARDRAIL - STEEL W BEAM - S FACE	LF	1,148		1,148
2360	GUARDRAIL TERMINAL SECTION NO 1	EACH	48		48
2367	GUARDRAIL END TREATMENT TYPE 1	EACH	36		36
2381	REMOVE GUARDRAIL	LF	2,780		2,780
2429	RIGHT-OF-WAY MONUMENT TYPE 1	EACH	329		329
2483	CHANNEL LINING CLASS II	TONS	102		102
2484	CHANNEL LINING CLASS III	TONS	318		879
2545	CLEARING AND GRUBBING	LS	1		1
2568	MOBILIZATION	LS	1		1
2569	DEMOBILIZATION	LS	1		1
2585	EDGE KEY	LF	188		188
2650	MAINTAIN & CONTROL TRAFFIC	LS		1	1
2653	LANE CLOSURE	EACH		3	3
2676	MOBILIZATION FOR MILLING & TEXT	LS	1		1
2690	SAFEOLOADING	CUYD	3		3
2701	TEMPORARY SILT FENCE	LF	12,007		12,007
2703	SILT TRAP TYPE A	EACH	18		18
2704	SILT TRAP TYPE B	EACH	18		18
2705	SILT TRAP TYPE C	EACH	18		18
2706	CLEAN SILT TRAP TYPE A	EACH	18		18
2707	CLEAN SILT TRAP TYPE B	EACH	18		18
2708	CLEAN SILT TRAP TYPE C	EACH	18		18
2720	SIDEWALK-4 IN CONCRETE	SY	3		3
2726	STAKING	LS	1		1
4740	POLE BASE	EACH	1		1
4844	CABLE - NO. 14/5C	LF	35		35
4933	TEMP SIGNAL 2 PHASE	EACH		2	2
5950	EROSION CONTROL BLANKET	SY	9,749		9,749
5952	TEMPORARY MULCH	SY	56,231		56,231
5953	TEMP SEEDING AND PROTECTION	SY	41,963		41,963
5963	INITIAL FERTILIZER	TONS	4		4
5964	MAINTENANCE FERTILIZER	TONS	3		3
5985	SEEDING AND PROTECTION	SY	73,043		73,043
5989	SPECIAL SEEDING CROWN VETCH (3:1 OR STEEPER)	SY	59,380		59,380
5992	AGRICULTURAL LIMESTONE	TONS	45		45
6406	SBM ALUM SHEET SIGNS 0.080 IN	SF	600		600
6407	SBM ALUM SHEET SIGNS 0.125 IN	SF	8		8
6410	STEEL POST TYPE 1	LF	1,201		1,201
6510	PAVE STRIPING-TEMP PAINT-4 IN	LF		192,150	192,150
6542	PAVE STRIPING-THERMO-6 IN W	LF	48,463		48,463
6543	PAVE STRIPING-THERMO-6 IN Y	LF	47,612		47,612
6612	INLAID PAVEMENT MARKER-BY	EACH	301		301
6568	PAVE MARKING-THERMO STOP BAR-24 IN	LF	128		128
20071EC	JOINT ADHESIVE	LF	24,014		24,014
21802EN	G/R STEEL W BEAM-S FACE (7 FT POST)	LF	20,246		20,246
20191ED	OBJECT MARKER TY 3	EACH	36		36
22400NN	REMOVE AND RELOCATE SIGN ASSEMBLY	EACH	2		2
22939ND	INSTALL LUMINAIRE POLE	EACH	1		1
24601EC	INSTALL SOLAR POWERED BEACON CONTROLLER	EACH	1		1
24631EC	BARCODE SIGN INVENTORY	EACH	169		169
24955ED	REMOVE SIGNAL EQUIPMENT	EACH	1		1
23274EN1IF	TURF REINFORCEMENT MAT I	SY	1,040		1,040

NOTES:

- ① EARTHWORK
EXCAVATION
32,310 CUYD FROM CROSS SECTIONS
12,158 CUYD EMB. FOUND. BENCHING
44,468 CUYD TOTAL
- ② EMBANKMENT
40,956 CUYD FROM CROSS SECTIONS
12,158 CUYD EMB. FOUND. BENCHING
53,114 CUYD TOTAL
- ESTIMATE FOR EARTHWORK CALCULATIONS FOR DESIGN ONLY; THE CONTRACTOR IS ADVISED THAT THE EARTHWORK CALCULATIONS SHOWN ARE FOR INFORMATION ONLY. ASSUMPTIONS FOR SHRINKAGE FACTORS ARE THE CONTRACTOR'S RESPONSIBILITY.
- ③ FOR CONTROLLING DUST CAUSED BY MAINTAINING TRAFFIC ONLY (200 MGAL/MILE)
- ④ TOTAL INCLUDES QUANTITY FROM PIPE DRAINAGE SUMMARY
- ⑤ APPROXIMATELY 17 ACRES
- ⑥ TEMPORARY SIGNS INCIDENTAL TO LUMP SUM "MAINTAIN & CONTROL TRAFFIC" PAY ITEM.
- ⑦ CONTRACTOR WILL MAINTAIN OWNERSHIP OF TEMPORARY SIGNAL AFTER THE COMPLETION OF CONSTRUCTION.
- ⑧ BID ITEM PERTAINS TO SOLAR SCHOOL FLASHING BEACON
- ⑨ AS NEEDED

32,310 CUYD	FROM CROSS SECTIONS
12,158 CUYD	EMB. FOUND. BENCHING
44,468 CUYD	TOTAL
EMBANKMENT	
40,956 CUYD	FROM CROSS SECTIONS
12,158 CUYD	EMB. FOUND. BENCHING
53,114 CUYD	TOTAL

GENERAL SUMMARY








ITEM CODE	DESCRIPTION	UNIT	KY 22	NOT	TOTAL
1000	PERFORATED PIPE 4"	LF	45,334		45,334
1010	NON-PERFORATED PIPE 4"	LF	380		380
1020	PERF PIPE HEADWALL TY 1 - 4 IN	EACH	34		34
1982	DELINEATOR FOR GUARDRAIL MONO DIRECTIONAL WHITE	EACH	179		179
2091	REMOVE PAVEMENT	SY	653		653
2159	TEMPORARY DITCH	LF	12,007		12,007
2160	CLEAN TEMPORARY DITCH	LF	6,004		6,004
2230	EMBANKMENT IN PLACE	CUYD	53,114		53,114
2242	WATER	MGAL	910		910
2351	GUARDRAIL - STEEL W BEAM - S FACE	LF	1,148		1,148
2360	GUARDRAIL TERMINAL SECTION NO 1	EACH	48		48
2367	GUARDRAIL END TREATMENT TYPE 1	EACH	36		36
2381	REMOVE GUARDRAIL	LF	2,780		2,780
2429	RIGHT-OF-WAY MONUMENT TYPE 1	EACH	329		329
2483	CHANNEL LINING CLASS II	TONS	102		102
2484	CHANNEL LINING CLASS III	TONS	318		879
2545	CLEARING AND GRUBBING	LS	1		1
2568	MOBILIZATION	LS	1		1
2569	DEMOBILIZATION	LS	1		1
2585	EDGE KEY	LF	188		188
2650	MAINTAIN & CONTROL TRAFFIC	LS		1	1
2653	LANE CLOSURE	EACH		3	3
2676	MOBILIZATION FOR MILLING & TEXT	LS	1		1
2690	SAFELOADING	CUYD	3		3
2701	TEMPORARY SILT FENCE	LF	12,007		12,007
2703	SILT TRAP TYPE A	EACH	18		18
2704	SILT TRAP TYPE B	EACH	18		18
2705	SILT TRAP TYPE C	EACH	18		18
2706	CLEAN SILT TRAP TYPE A	EACH	18		18
2707	CLEAN SILT TRAP TYPE B	EACH	18		18
2708	CLEAN SILT TRAP TYPE C	EACH	18		18
2720	SIDEWALK-4 IN CONCRETE	EACH	18		18
2726	STAKING	SY	3		3
4740	POLE BASE	LS	1		1
4844	CABLE - NO. 14/5C	EACH	1		1
4933	TEMP SIGNAL 2 PHASE	LF	35		35
5950	EROSION CONTROL BLANKET	EACH		2	2
5952	TEMPORARY MULCH	SY	9,749		9,749
5953	TEMP SEEDING AND PROTECTION	SY	56,231		56,231
5963	INITIAL FERTILIZER	SY	41,963		41,963
5964	MAINTENANCE FERTILIZER	TONS	4		4
5985	SEEDING AND PROTECTION	TONS	3		3
5989	SPECIAL SEEDING CROWN VETCH (3:1 OR STEEPER)	SY	73,043		73,043
5992	AGRICULTURAL LIMESTONE	SY	59,380		59,380
6406	SBM ALUM SHEET SIGNS 0.080 IN	TONS	45		45
6407	SBM ALUM SHEET SIGNS 0.125 IN	SF	600		600
6410	STEEL POST TYPE 1	SF	8		8
6510	PAVE STRIPING-TEMP PAINT-4 IN	LF	1,201		1,201
6542	PAVE STRIPING-THERMO-6 IN W	LF	48,463		48,463
6543	PAVE STRIPING-THERMO-6 IN Y	LF	47,612		47,612
6612	INLAID PAVEMENT MARKER-BY	LF	301		301
6568	PAVE MARKING-THERMO STOP BAR-24 IN	LF	128		128
20071EC	JOINT ADHESIVE	LF	24,014		24,014
21802EN	G/R STEEL W BEAM-S FACE (7 FT POST)	LF	20,246		20,246
20191ED	OBJECT MARKER TY 3	EACH	36		36
22400NN	REMOVE AND RELOCATE SIGN ASSEMBLY	EACH	2		2
22939ND	INSTALL LUMINAIRE POLE	EACH	1		1
24601EC	INSTALL SOLAR POWERED BEACON CONTROLLER	EACH	1		1
24631EC	BARCODE SIGN INVENTORY	EACH	169		169
24955ED	REMOVE SIGNAL EQUIPMENT	EACH	1		1
23274EN1IF	TURF REINFORCEMENT MAT I	SY	1,040		1,040

NOTES:

- ① EARTHWORK
EXCAVATION
32,310 CUYD FROM CROSS SECTIONS
12,158 CUYD EMB. FOUND. BENCHING
44,468 CUYD TOTAL
- ② EMBANKMENT
40,956 CUYD FROM CROSS SECTIONS
12,158 CUYD EMB. FOUND. BENCHING
53,114 CUYD TOTAL
- ③ ESTIMATE FOR EARTHWORK CALCULATIONS FOR DESIGN ONLY; THE CONTRACTOR IS ADVISED THAT THE EARTHWORK CALCULATIONS SHOWN ARE FOR INFORMATION ONLY. ASSUMPTIONS FOR SHRINKAGE FACTORS ARE THE CONTRACTOR'S RESPONSIBILITY.
- ④ FOR CONTROLLING DUST CAUSED BY MAINTAINING TRAFFIC ONLY (200 MGAL/MILE)
- ⑤ TOTAL INCLUDES QUANTITY FROM PIPE DRAINAGE SUMMARY
- ⑥ APPROXIMATELY 17 ACRES
- ⑦ TEMPORARY SIGNS INCIDENTAL TO LUMP SUM "MAINTAIN & CONTROL TRAFFIC" PAY ITEM.
- ⑧ CONTRACTOR WILL MAINTAIN OWNERSHIP OF TEMPORARY SIGNAL AFTER THE COMPLETION OF CONSTRUCTION.
- ⑨ BID ITEM PERTAINS TO SOLAR SCHOOL FLASHING BEACON
- ⑩ AS NEEDED

32,310 CUYD	FROM CROSS SECTIONS
12,158 CUYD	EMB. FOUND. BENCHING
44,468 CUYD	TOTAL
EMBANKMENT	
40,956 CUYD	FROM CROSS SECTIONS
12,158 CUYD	EMB. FOUND. BENCHING
53,114 CUYD	TOTAL

SHEETING SIGNS DETAIL SHEET

SIGN/SIGN ASSEMBLY NUMBER		SPECIFICATION	SIZES IN INCHES		MESSAGES	SIGN LOCATION			SIGN/SIGN ASSEMBLY NUMBER	SPECIFICATION	SIZES IN INCHES		MESSAGES	SIGN LOCATION			SIGN/SIGN ASSEMBLY NUMBER	SPECIFICATION	SIZES IN INCHES			
			HORIZ.	VERT.		SIDE OF ROAD	FACING TRAFFIC TRAVELING	ON ROAD			AT STATION (APPROXIMATE)	SIDE OF ROAD		FACING TRAFFIC TRAVELING	ON ROAD	AT STATION (APPROXIMATE)			HORIZ.	VERT.	SIDE OF ROAD	FACING TRAFFIC TRAVELING
S-1	S5-2		24	30		RT	EBD	KY 22	310+70	S-7	W1-8	18	24	 CHEVRON POINTS TOWARD ROAD	RT	EBD	KY 22	331+60				
S-2	S5-1		24	48		LT	WBD	KY 22	311+17						LT	WBD	KY 22	439+00				
S-3	R2-1		24	30		LT	WBD	KY 22	314+15					LT	WBD	KY 22	442+60					
S-4	W3-5		36	36		LT	WBD	KY 22	317+40					LT	WBD	KY 22	443+80					
S-5	W1-2L W13-1P		30	30		RT	EBD	KY 22	330+15					LT	WBD	KY 22	446+20					
			18	18			LT	WBD	KY 22	330+80												
							RT	EBD	KY 22	448+10												
							LT	WBD	KY 22	448+50												
							LT	WBD	KY 22	475+95												
S-6	R1-1		36	36		RT	BRISSEY LN	KY 22	353+25					LT	WBD	KY 22	500+40					
							RT	0 BANION LN	KY 22	367+30												
							LT	KY 1287	KY 22	425+75												
							RT	CLIFTON LN	KY 22	430+35												
							LT	KY 845	KY 22	490+25												
							RT	LYONS LN	KY 22	514+65												
			RT	KY 845	KY 22	535+80																

FILE NAME: C:\TMP\PMISE\DM57185\9617R-11-17_DET_PBP.DGN

DATE PLOTTED: October 20, 2022

E-SHEET NAME: T0600TP









Power InRoads v8.11.9.397


ALL CALLOUTS FROM KY 22 PBPD UNLESS OTHERWISE NOTED.

DETAIL SHEET / SHEETING SIGNS
KY 22 PBPD
SHEET 1 OF 3

NOT TO SCALE

SHEETING SIGNS DETAIL SHEET

COUNTY OF OWEN		ITEM NO. 6-198.00	SHEET NO. T6															
SIGN/SIGN ASSEMBLY NUMBER	SPECIFICATION	SIZES IN INCHES		MESSAGES	SIGN LOCATION	SIDE OF ROAD	FACING TRAFFIC TRAVELING	ON ROAD	AT STATION (APPROXIMATE)	SIGN/STGN ASSEMBLY NUMBER	SPECIFICATION	SIZES IN INCHES		MESSAGES	SIDE OF ROAD	FACING TRAFFIC TRAVELING	ON ROAD	AT STATION (APPROXIMATE)
		HORIZ.	VERT.									HORIZ.	VERT.					
S-1	S5-2	24	30		KY 22	RT	EBD	KY 22	310+70	S-7	W1-8	18	24		RT	EBD	KY 22	331+60
	S5-1	24	48															
S-2	R2-1	24	30		KY 22	RT	WBD	KY 22	314+15	S-7	W1-8	18	24		RT	EBD	KY 22	332+80
	S-3	36	36															
S-4	W1-2L	30	30		KY 22	RT	EBD	KY 22	330+15	S-7	W1-8	18	24		RT	EBD	KY 22	334+00
	W13-1P	18	18															
S-5	R1-1	36	36		KY 22	RT	BRISSEY LN	KY 22	353+25	S-7	W1-8	18	24		RT	EBD	KY 22	335+20
S-6	R1-1	36	36		KY 22	RT	CLIFTON LN	KY 22	430+35	S-7	W1-8	18	24		RT	EBD	KY 22	335+20
S-6	R1-1	36	36		KY 22	RT	LYONS LN	KY 22	514+65	S-7	W1-8	18	24		RT	EBD	KY 22	335+20



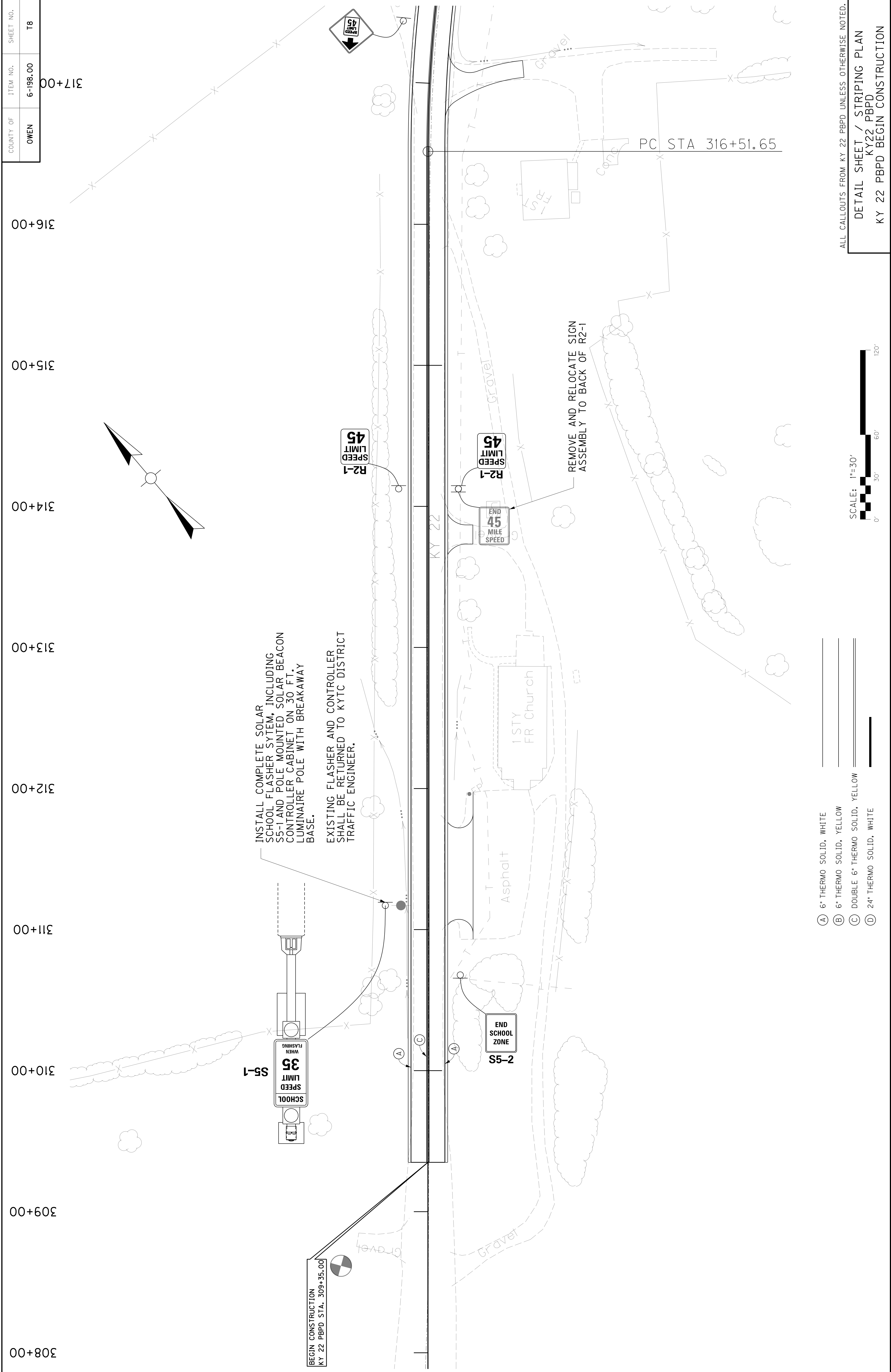
CHEVRON POINTS TOWARD ROAD ☺

ALL CALLOUTS FROM KY 22 PBPD UNLESS OTHERWISE NOTED.

DETAIL SHEET / SHEETING SIGNS
KY 22 PBPD
SHEET 1 OF 3

NOT TO SCALE

COUNTY OF	OWEN	SHEET NO.	T8
ITEM NO.	6-198.00		



INSTALL COMPLETE SOLAR SCHOOL FLASHER SYTEM, INCLUDING S5-1 AND POLE MOUNTED SOLAR BEACON CONTROLLER CABINET ON 30 FT. LUMINAIRE POLE WITH BREAKAWAY BASE.

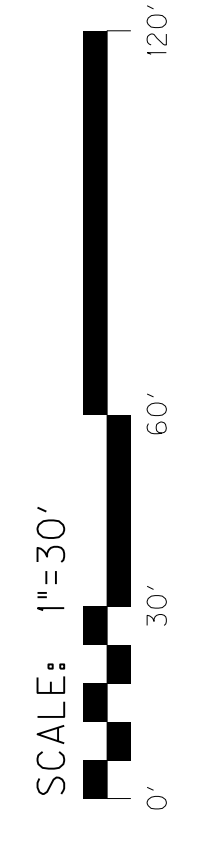
EXISTING FLASHER AND CONTROLLER SHALL BE RETURNED TO KYTC DISTRICT TRAFFIC ENGINEER.

REMOVE AND RELOCATE SIGN ASSEMBLY TO BACK OF R2-1

BEGIN CONSTRUCTION
KY 22 PBPD STA. 309+35.00

ALL CALLOUTS FROM KY 22 PBPD UNLESS OTHERWISE NOTED.

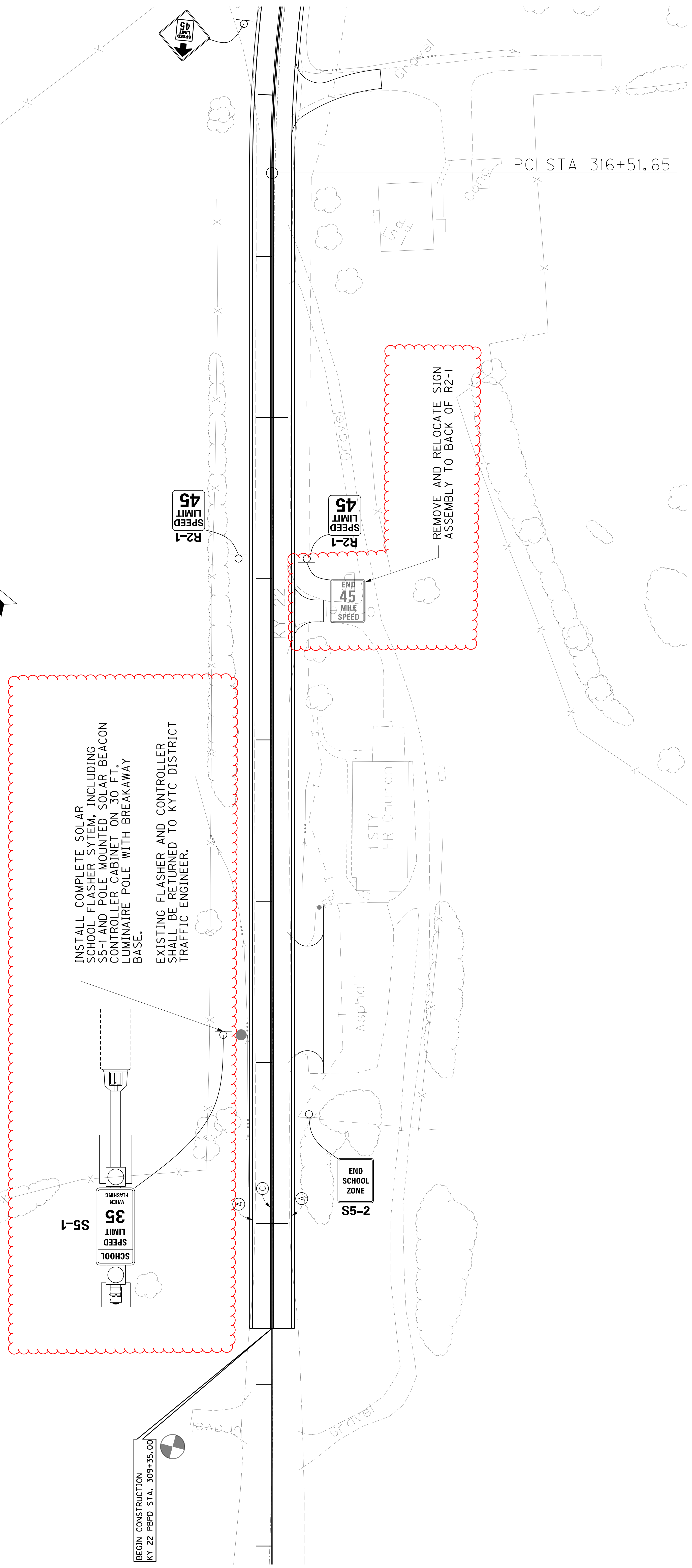
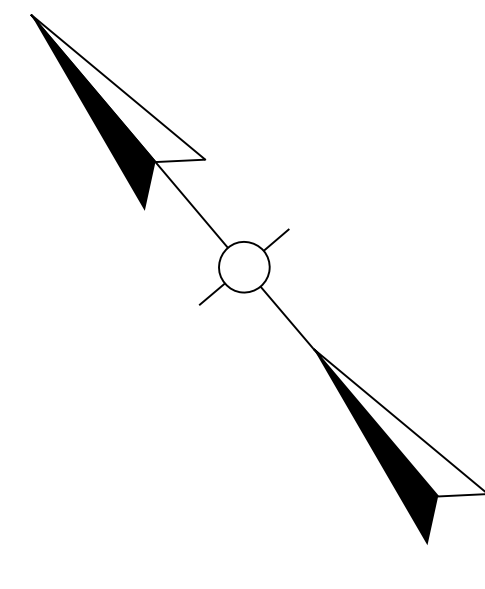
DETAIL SHEET / STRIPING PLAN
KY22 PBPD
KY 22 PBPD BEGIN CONSTRUCTION



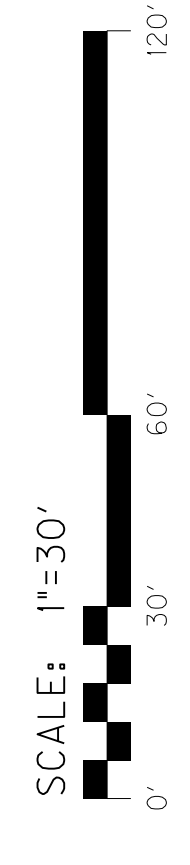
- (A) 6' THERMO SOLID, WHITE
- (B) 6' THERMO SOLID, YELLOW
- (C) DOUBLE 6' THERMO SOLID, YELLOW
- (D) 24' THERMO SOLID, WHITE

COUNTY OF	OWEN	SHEET NO.	T8
ITEM NO.	6-198.00		

308+00 309+00 310+00 311+00 312+00 313+00 314+00 315+00 316+00 317+00



- (A) 6" THERMO SOLID, WHITE
- (B) 6" THERMO SOLID, YELLOW
- (C) DOUBLE 6" THERMO SOLID, YELLOW
- (D) 24" THERMO SOLID, WHITE



ALL CALLOUTS FROM KY 22 PBPD UNLESS OTHERWISE NOTED.
DETAIL SHEET / STRIPING PLAN
 KY22 PBPD
 KY 22 PBPD BEGIN CONSTRUCTION

COUNTY OF	OWEN	SHEET NO.	T9
ITEM NO.	6-198.00		

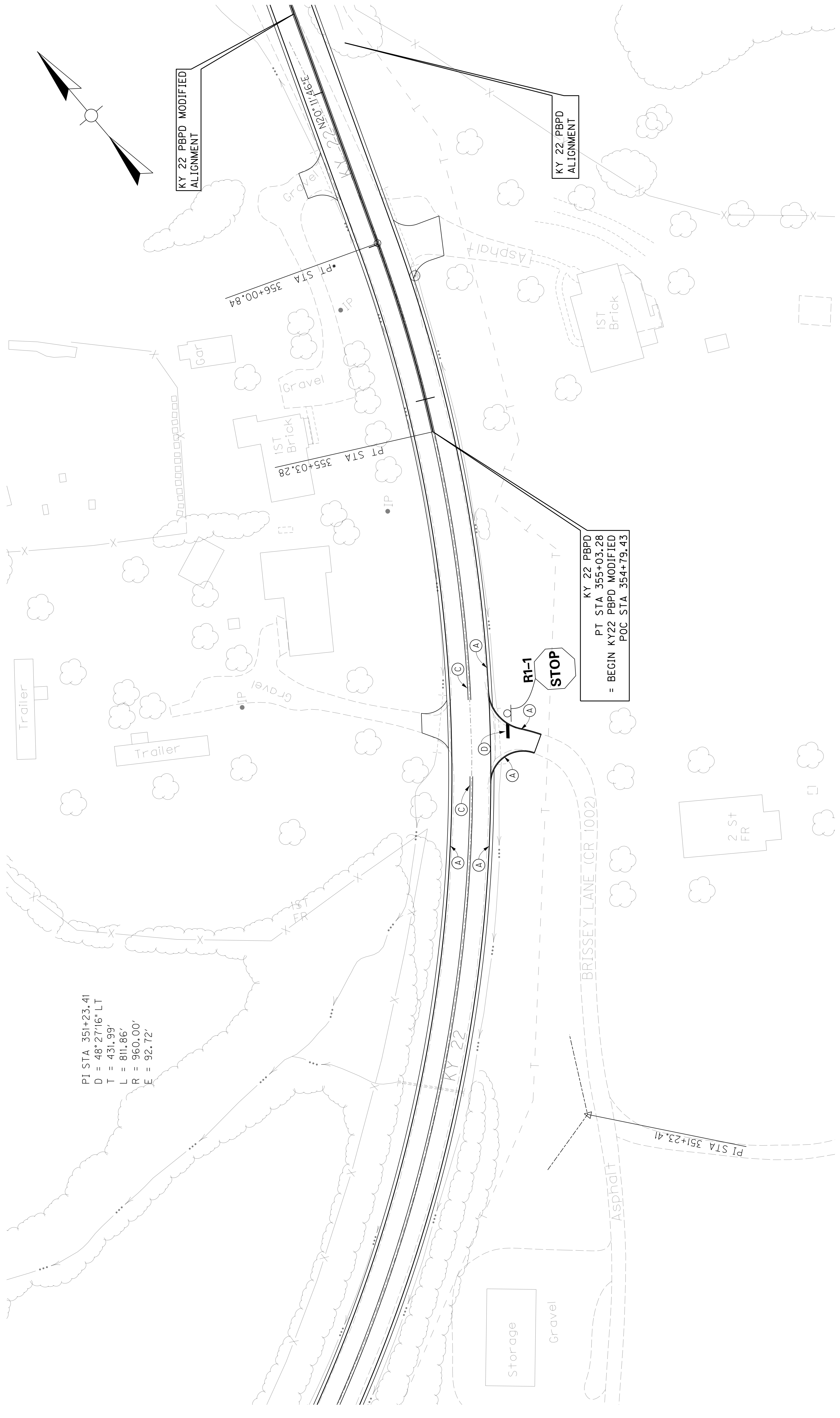
349+00 350+00 351+00 352+00 353+00 354+00 355+00 356+00 357+00 * 357+00

PI STA 351+23.41
 D = 48°27'16" LT
 T = 431.99'
 L = 811.86'
 R = 960.00'
 E = 92.72'

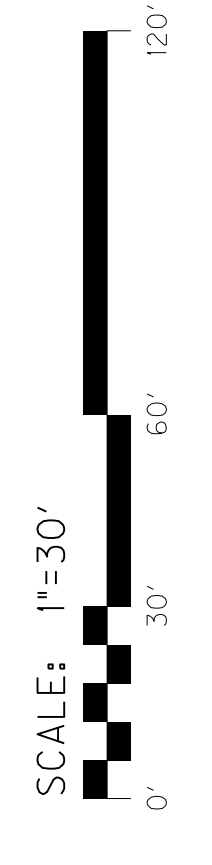
KY 22 PBPD MODIFIED ALIGNMENT

KY 22 PBPD ALIGNMENT

KY 22 PBPD
 PT STA 355+03.28
 = BEGIN KY22 PBPD MODIFIED
 POC STA 354+79.43



- (A) 6" THERMO SOLID, WHITE
- (B) 6" THERMO SOLID, YELLOW
- (C) DOUBLE 6" THERMO SOLID, YELLOW
- (D) 24" THERMO SOLID, WHITE



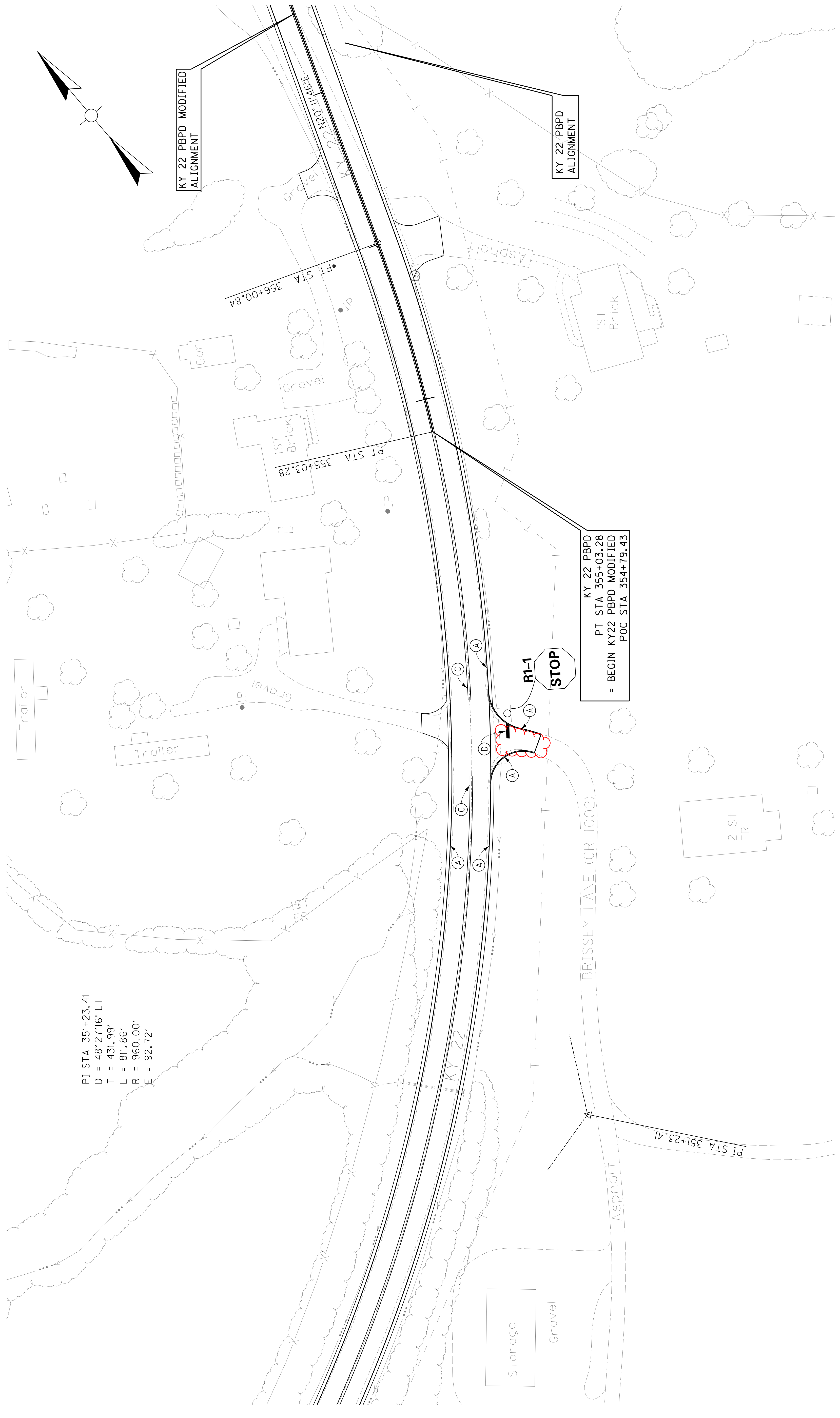
* DENOTES KY 22 PBPD MODIFIED ALIGNMENT
 ALL CALLOUTS FROM KY 22 PBPD UNLESS OTHERWISE NOTED.

DETAIL SHEET / STRIPING PLAN
 KY 22 PBPD / KY 22 PBPD MODIFIED
 BRISSEY LANE (CR 1002)

COUNTY OF	OWEN	SHEET NO.	T9
ITEM NO.	6-198.00		

349+00 350+00 351+00 352+00 353+00 354+00 355+00 356+00 357+00 * 357+00

PI STA 351+23.41
D = 48°27'16" LT
T = 431.99'
L = 811.86'
R = 960.00'
E = 92.72'

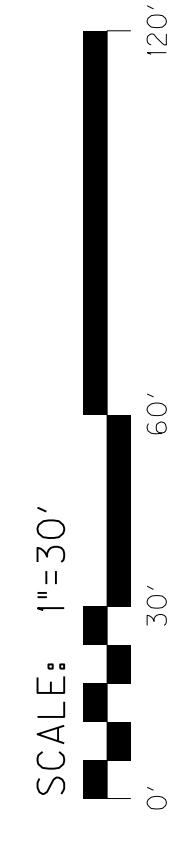


KY 22 PBPD
PT STA 355+03.28
= BEGIN KY22 PBPD MODIFIED
POC STA 354+79.43

KY 22 PBPD MODIFIED ALIGNMENT

KY 22 PBPD ALIGNMENT

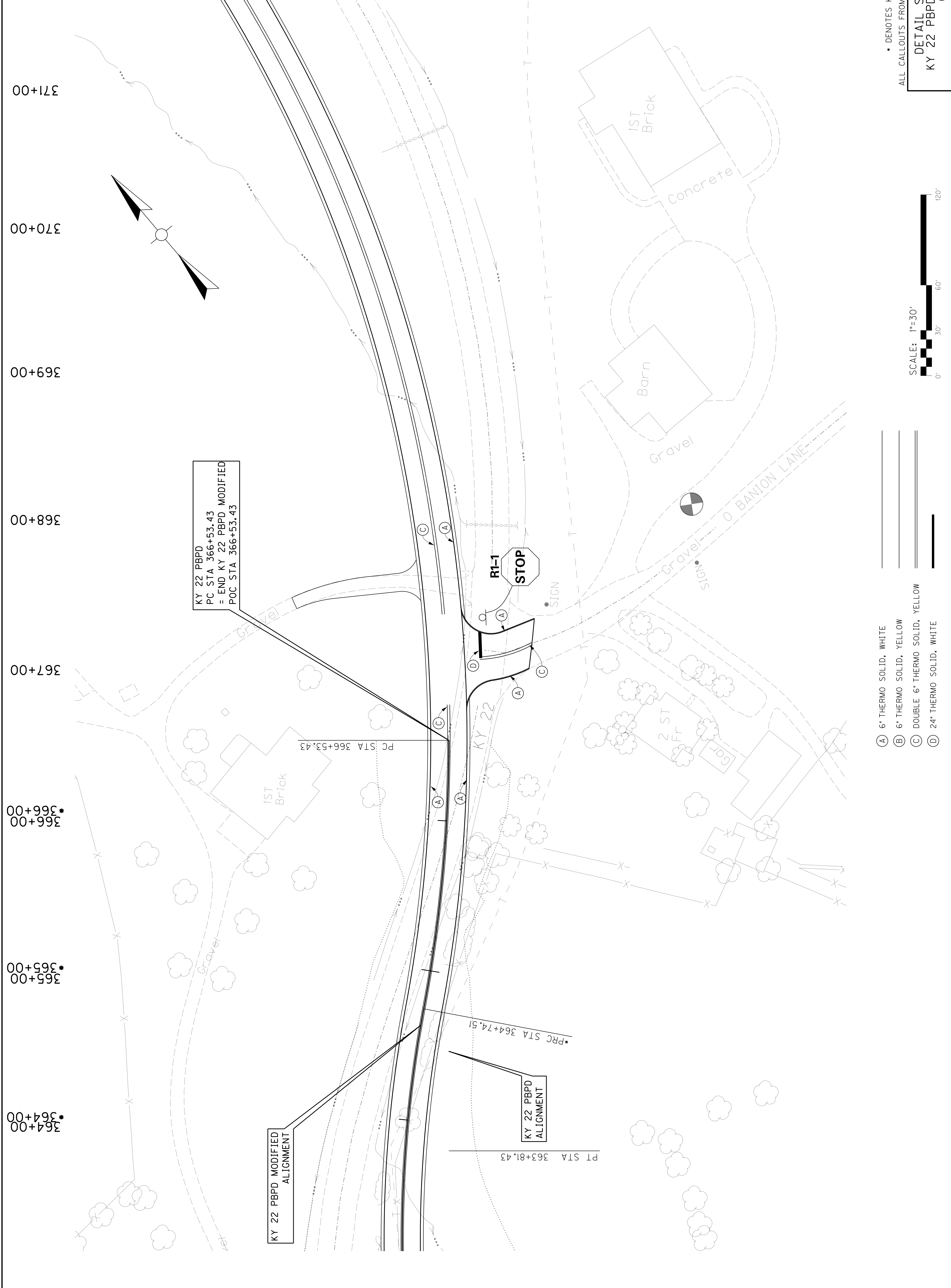
- (A) 6" THERMO SOLID, WHITE
- (B) 6" THERMO SOLID, YELLOW
- (C) DOUBLE 6" THERMO SOLID, YELLOW
- (D) 24" THERMO SOLID, WHITE



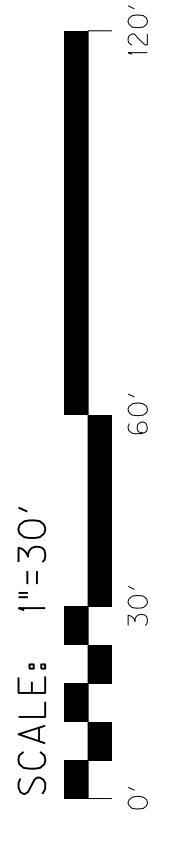
* DENOTES KY 22 PBPD MODIFIED ALIGNMENT
ALL CALLOUTS FROM KY 22 PBPD UNLESS OTHERWISE NOTED.

DETAIL SHEET / STRIPING PLAN
KY 22 PBPD / KY 22 PBPD MODIFIED
BRISSEY LANE (CR 1002)

COUNTY OF	OWEN	ITEM NO.	6-198.00	SHEET NO.	T10
-----------	------	----------	----------	-----------	-----



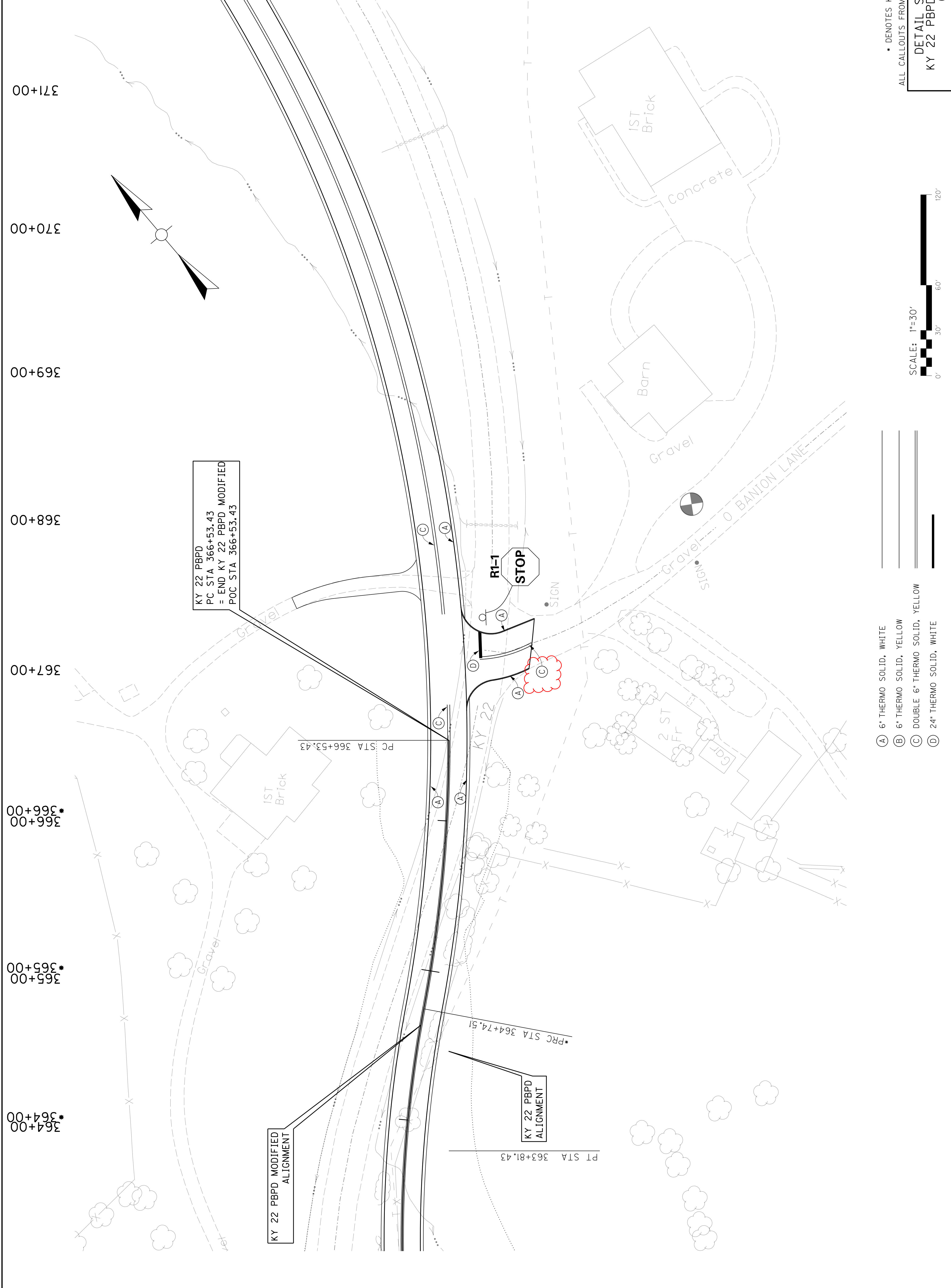
- (A) 6" THERMO SOLID, WHITE
- (B) 6" THERMO SOLID, YELLOW
- (C) DOUBLE 6" THERMO SOLID, YELLOW
- (D) 24" THERMO SOLID, WHITE



• DENOTES KY 22 PBPD MODIFIED ALIGNMENT
 ALL CALLOUTS FROM KY 22 PBPD UNLESS OTHERWISE NOTED.

DETAIL SHEET / STRIPING PLAN
 KY 22 PBPD / KY 22 PBPD MODIFIED
 0 BANION LANE

COUNTY OF	OWEN	ITEM NO.	6-198.00	SHEET NO.	T10
-----------	------	----------	----------	-----------	-----



KY 22 PBPD
 PC STA 366+53.43
 = END KY 22 PBPD MODIFIED
 POC STA 366+53.43

KY 22 PBPD MODIFIED
 ALIGNMENT

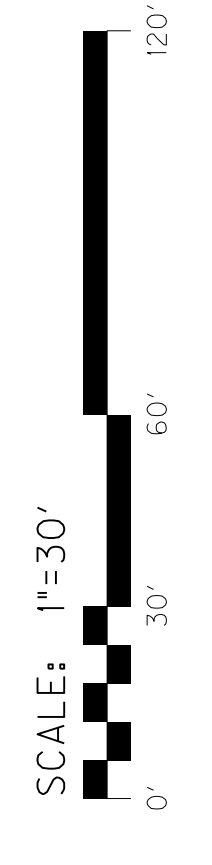
KY 22 PBPD
 ALIGNMENT

PC STA 366+53.43

*PRC STA 364+74.51

PT STA 363+81.43

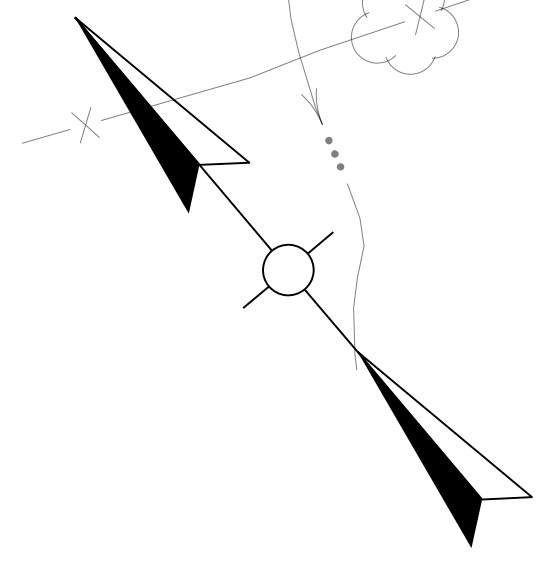
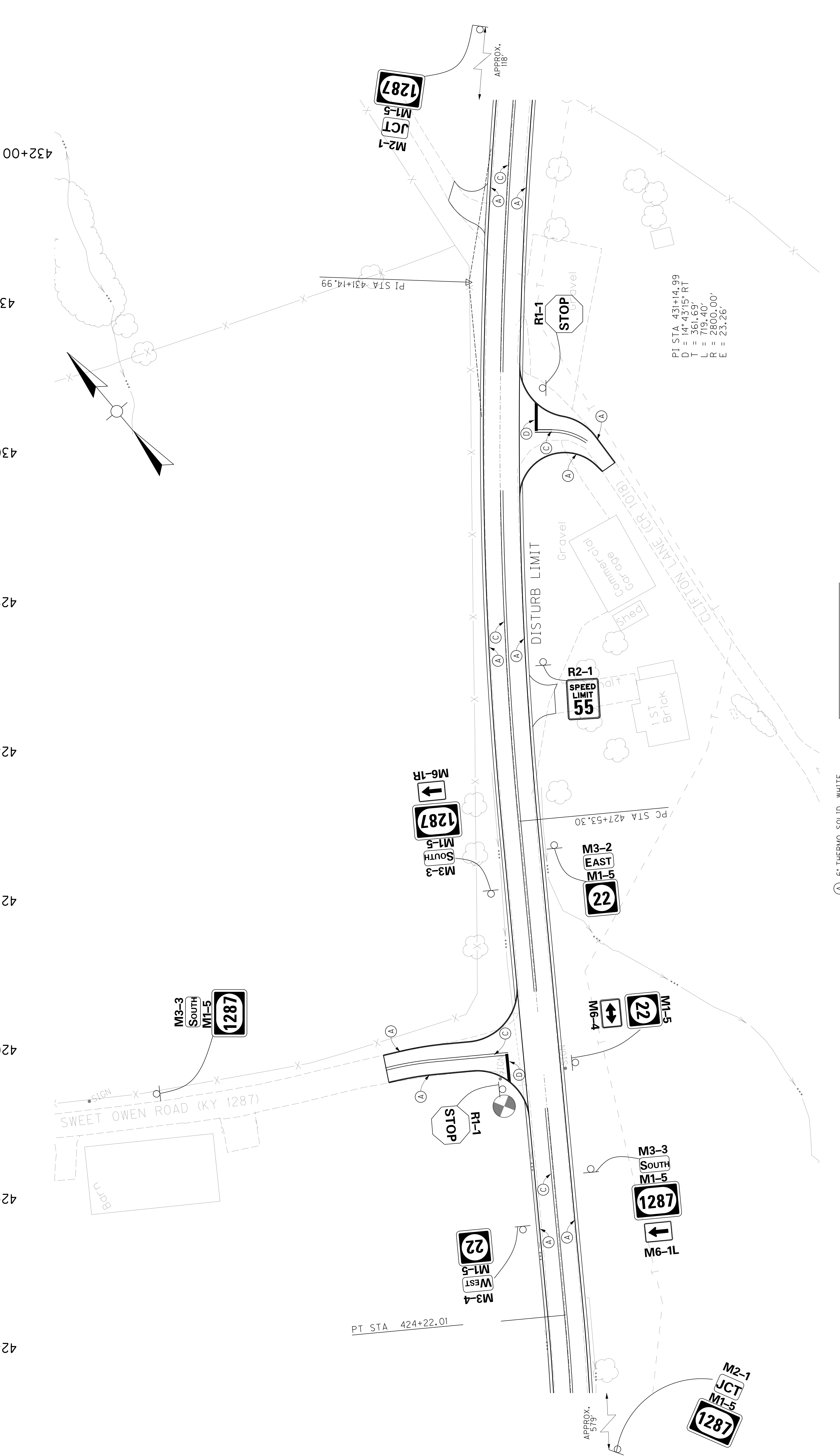
- (A) 6" THERMO SOLID, WHITE
- (B) 6" THERMO SOLID, YELLOW
- (C) DOUBLE 6" THERMO SOLID, YELLOW
- (D) 24" THERMO SOLID, WHITE



• DENOTES KY 22 PBPD MODIFIED ALIGNMENT
 ALL CALLOUTS FROM KY 22 PBPD UNLESS OTHERWISE NOTED.

DETAIL SHEET / STRIPING PLAN
 KY 22 PBPD / KY 22 PBPD MODIFIED
 0 BANION LANE

COUNTY OF	OWEN	ITEM NO.	6-198.00	SHEET NO.	T11
-----------	------	----------	----------	-----------	-----



Power InRoads v8.11.9.397 E-SHEET NAME: T01101P USFR: kubcoj DATE PLOTTED: October 20, 2022 FILE NAME: C:\TMP\PMISE\DM57185\9617R-T11.DGN

ALL CALLOUTS FROM KY 22 PBPD UNLESS OTHERWISE NOTED.

SCALE: 1"=30'

DETAIL SHEET / STRIPING PLAN
KY 22 PBPD
SWEET OWEN RD AND CLIFTON LANE

- (A) 6" THERMO SOLID, WHITE
- (B) 6" THERMO SOLID, YELLOW
- (C) DOUBLE 6" THERMO SOLID, YELLOW
- (D) 24" THERMO SOLID, WHITE

COUNTY OF	OWEN	SHEET NO.	T11
ITEM NO.	6-198.00		

432+00



431+00

430+00

429+00

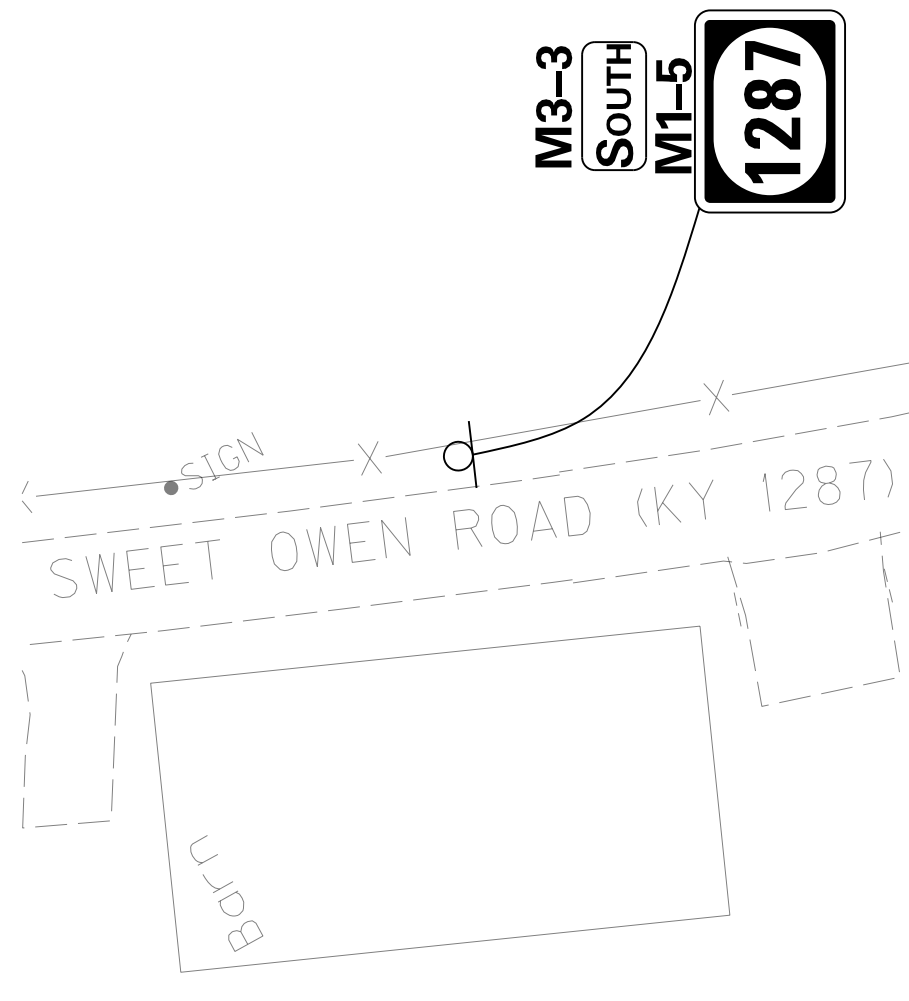
428+00

427+00

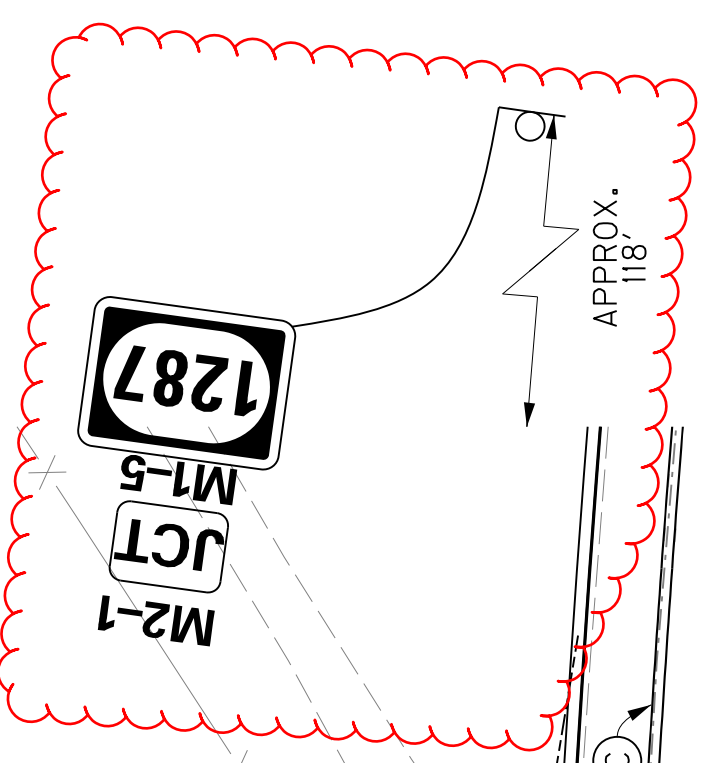
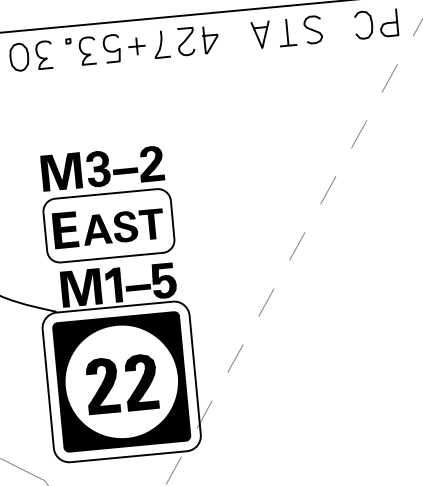

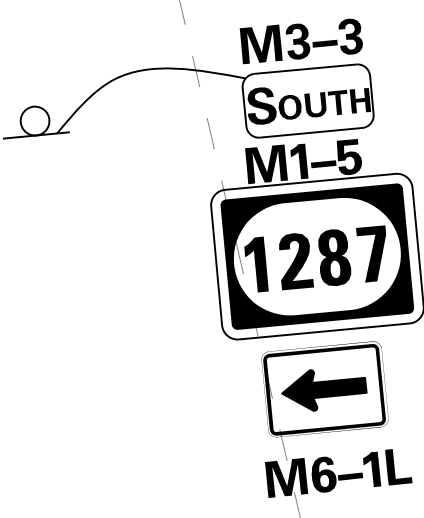
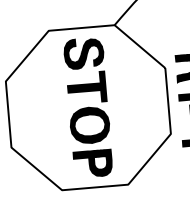

426+00

425+00

424+00



PT STA 424+22.01

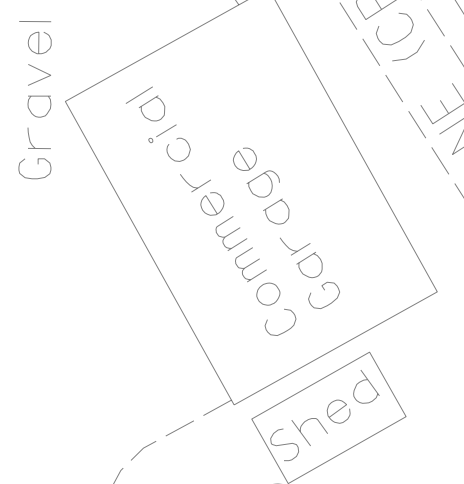


APPROX. 118'

PI STA 431+14.99

PI STA 431+14.99
D = 14° 43' 15" RT
T = 361.69'
L = 719.40'
R = 2800.00'
E = 23.26'

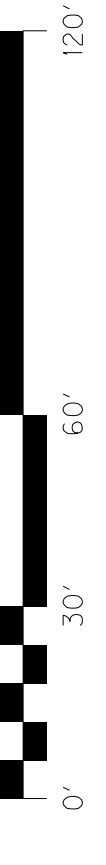
DISTURB LIMIT



CLIFTON LANE (CR 1018)

- (A) 6" THERMO SOLID, WHITE
- (B) 6" THERMO SOLID, YELLOW
- (C) DOUBLE 6" THERMO SOLID, YELLOW
- (D) 24" THERMO SOLID, WHITE

SCALE: 1"=30'



ALL CALLOUTS FROM KY 22 PBPD UNLESS OTHERWISE NOTED.

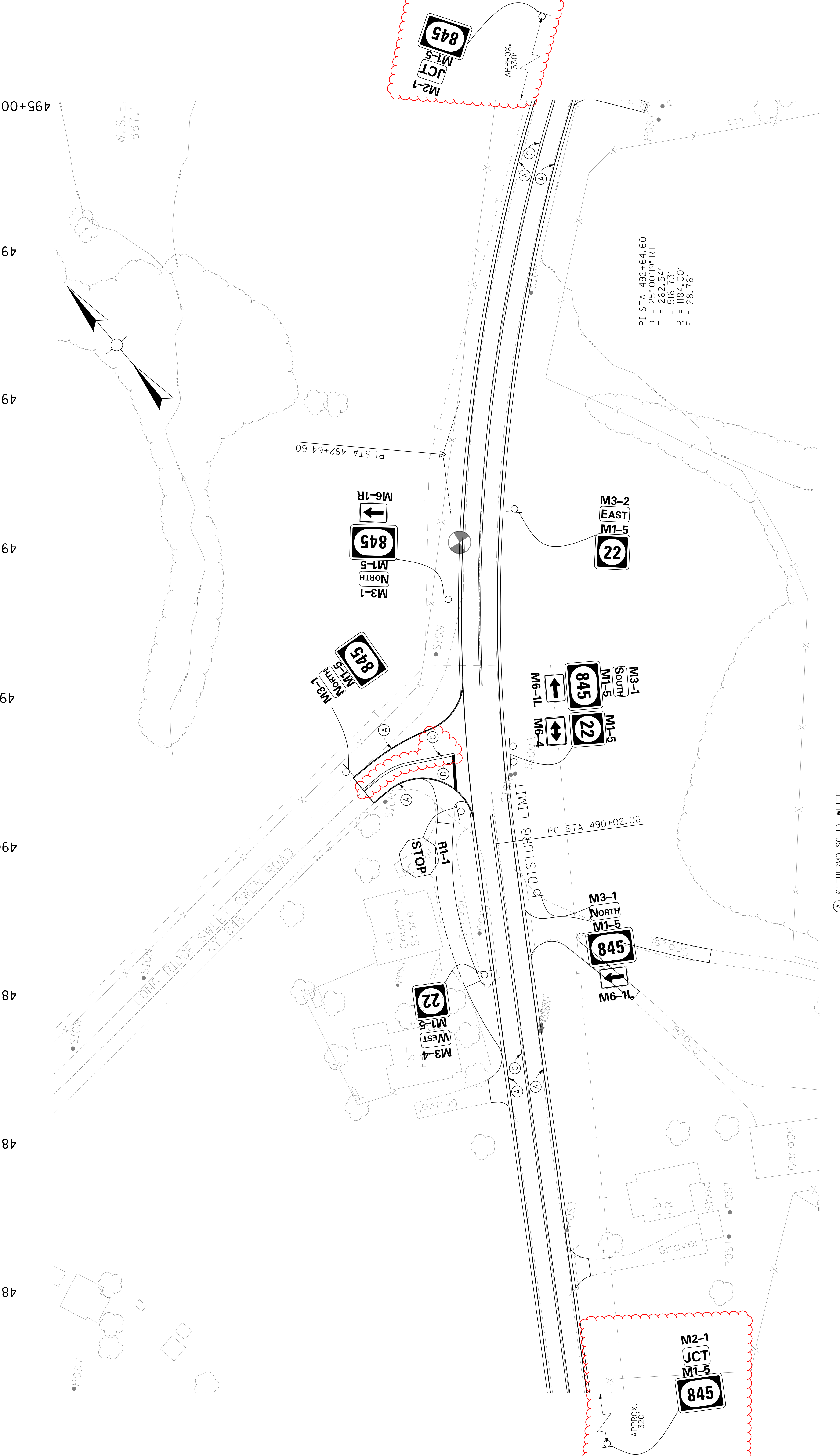
DETAIL SHEET / STRIPING PLAN
KY 22 PBPD
SWEET OWEN RD AND CLIFTON LANE

FILE NAME: C:\TMP\PMWISE\DM57185\9617TR-T11.DGN

USFR: kubcoj
DATE PLOTTED: October 20, 2022

E-SHEET NAME: T01H01P
Power InRoads v8.11.9.397

COUNTY OF	OWEN	SHEET NO.	T12
ITEM NO.	6-198.00		



ALL CALLOUTS FROM KY 22 PBPD UNLESS OTHERWISE NOTED.

SCALE: 1"=30'

6" THERMO SOLID, WHITE
6" THERMO SOLID, YELLOW
DOUBLE 6" THERMO SOLID, YELLOW
24" THERMO SOLID, WHITE

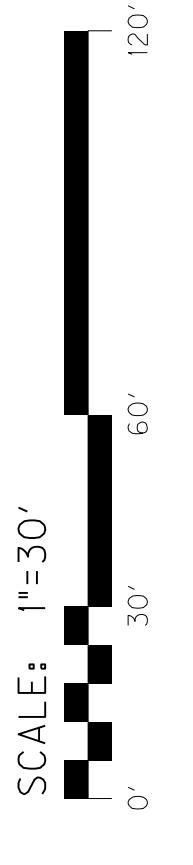
DETAIL SHEET / STRIPING PLAN
KY 22 PBPD
LONG RIDGE SWEET OWEN ROAD

COUNTY OF	OWEN	SHEET NO.	T13
ITEM NO.	6-198.00		

519+00
518+00
517+00
516+00
515+00
514+00
513+00
512+00
511+00
510+00



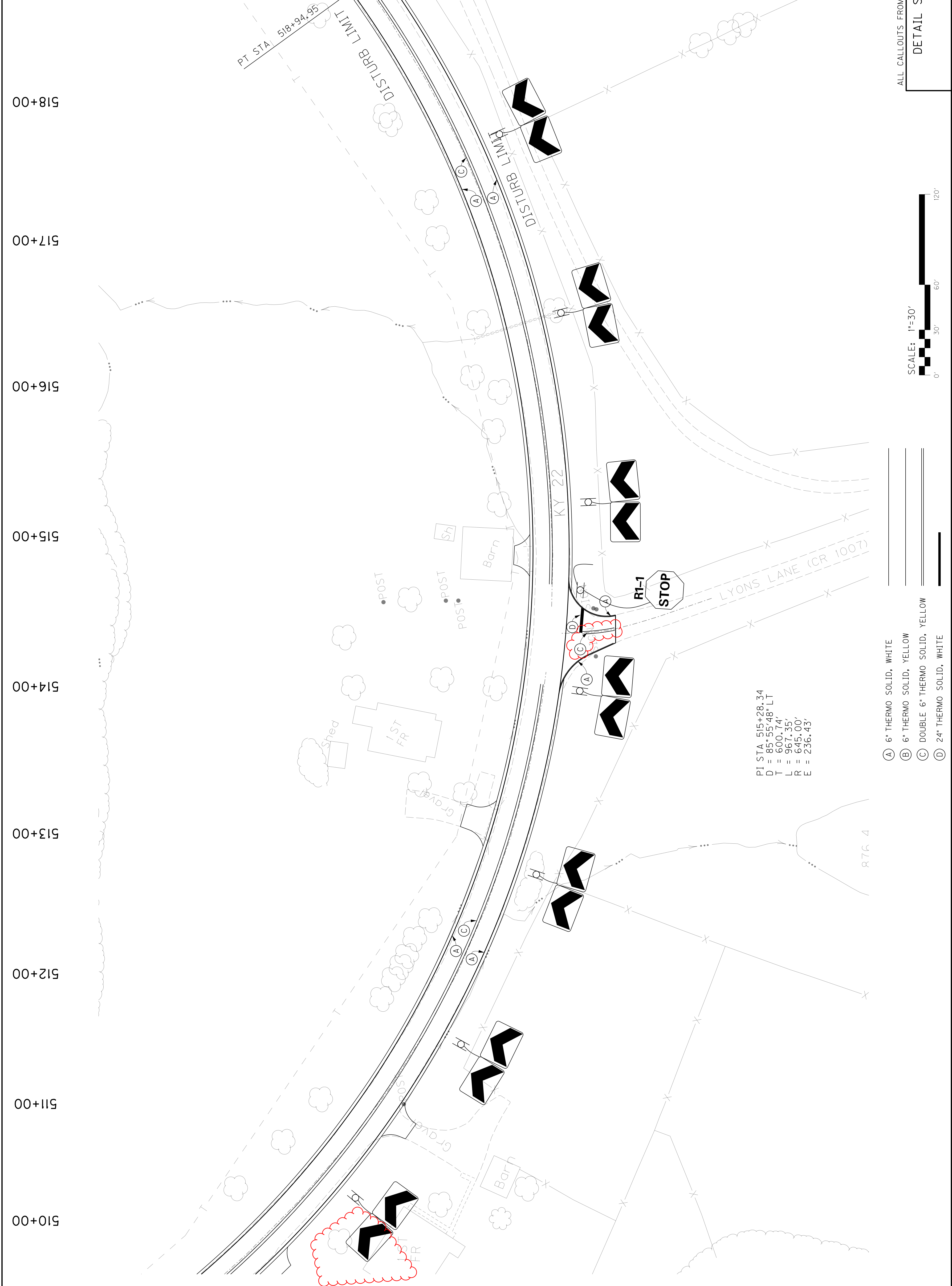
- (A) 6" THERMO SOLID, WHITE
- (B) 6" THERMO SOLID, YELLOW
- (C) DOUBLE 6" THERMO SOLID, YELLOW
- (D) 24" THERMO SOLID, WHITE



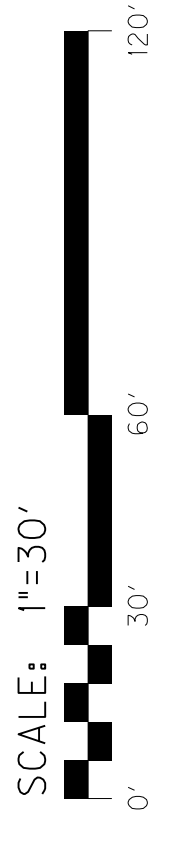
ALL CALLOUTS FROM KY 22 PBPD UNLESS OTHERWISE NOTED.

DETAIL SHEET / STRIPING PLAN
KY 22 PBPD
LYONS LANE

COUNTY OF	OWEN	SHEET NO.	T13
ITEM NO.	6-198.00		



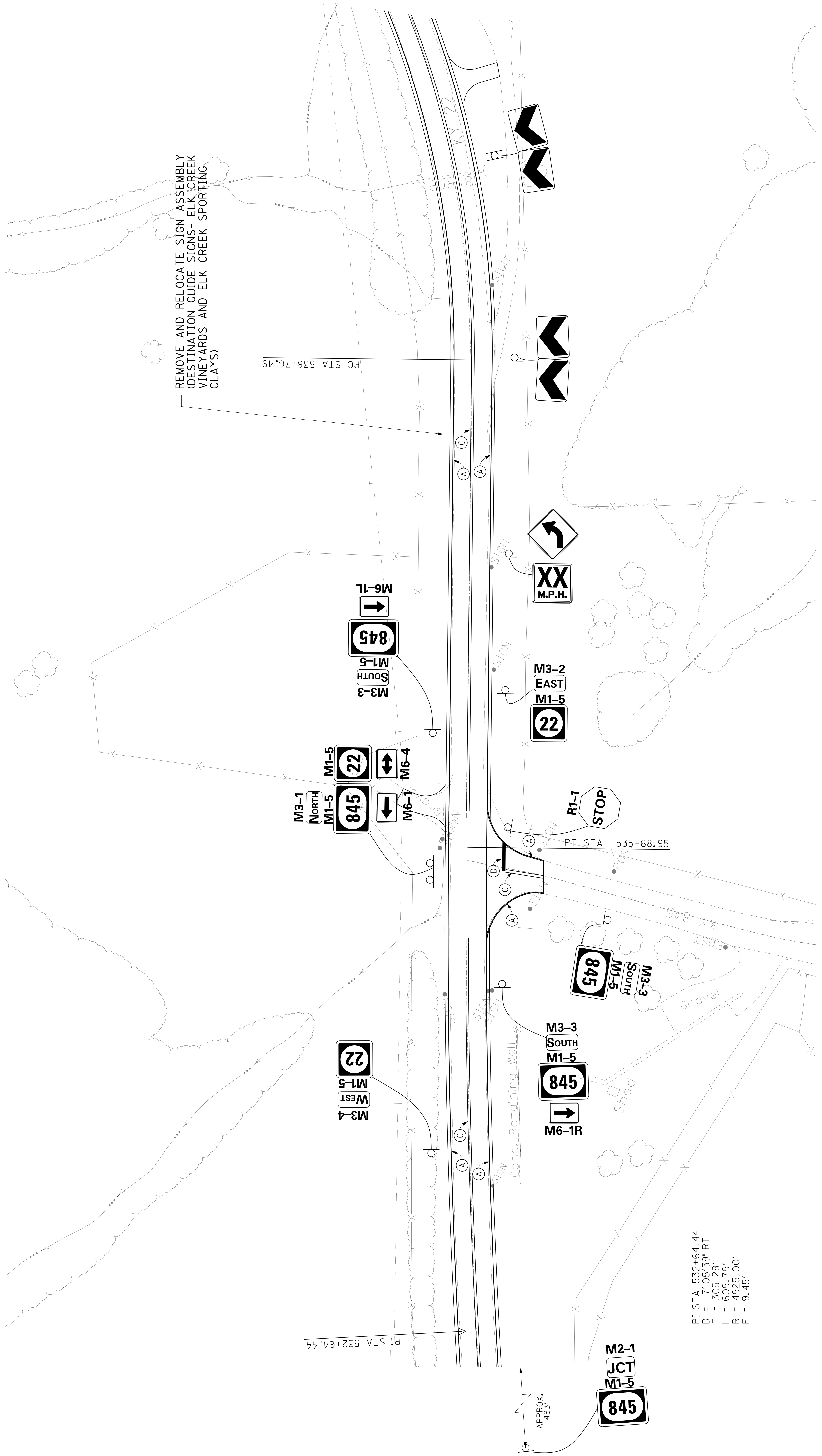
- (A) 6" THERMO SOLID, WHITE
- (B) 6" THERMO SOLID, YELLOW
- (C) DOUBLE 6" THERMO SOLID, YELLOW
- (D) 24" THERMO SOLID, WHITE



ALL CALLOUTS FROM KY 22 PBPD UNLESS OTHERWISE NOTED.
DETAIL SHEET / STRIPING PLAN
 KY 22 PBPD
 LYONS LANE

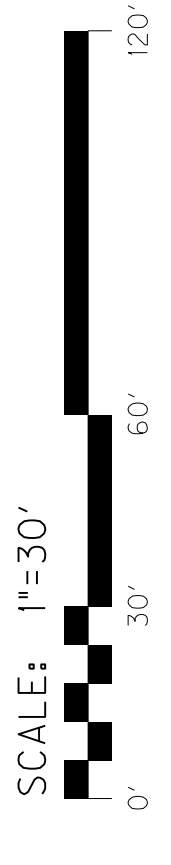
COUNTY OF	OWEN	SHEET NO.	T14
ITEM NO.	6-198.00	541+00	

533+00
534+00
535+00
536+00
537+00
538+00
539+00
540+00
541+00



PI STA 532+64.44
D = 7'-05'39" RT
T = 305.29'
L = 609.79'
R = 4925.00'
E = 9.45'

- (A) 6" THERMO SOLID, WHITE
- (B) 6" THERMO SOLID, YELLOW
- (C) DOUBLE 6" THERMO SOLID, YELLOW
- (D) 24" THERMO SOLID, WHITE



ALL CALLOUTS FROM KY 22 PBPD UNLESS OTHERWISE NOTED.
DETAIL SHEET / STRIPING PLAN
KY 22 PBPD
KY 845

COUNTY OF	OWEN	SHEET NO.	T14
ITEM NO.	6-198.00		

541+00

540+00

539+00

538+00

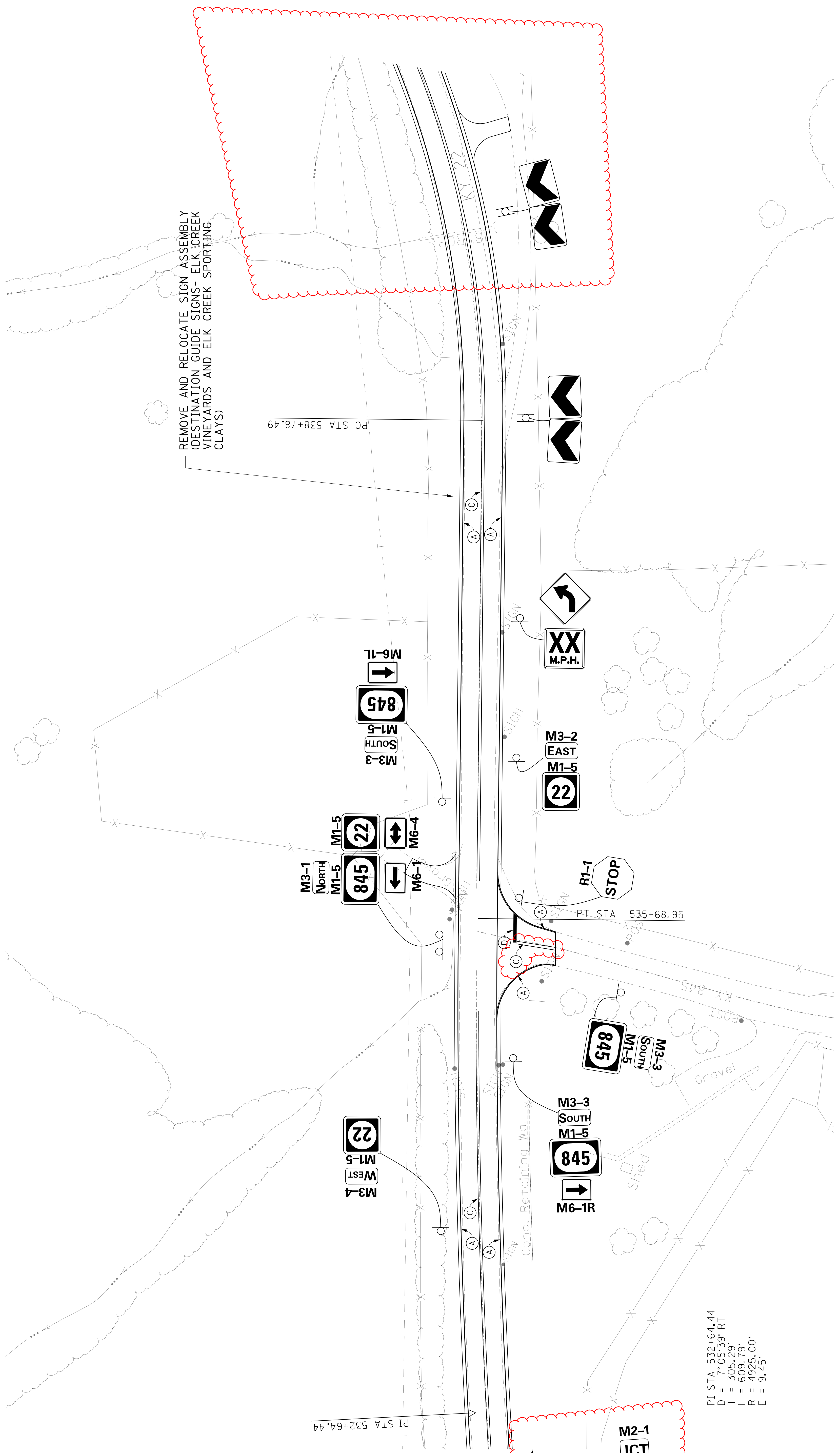
537+00

536+00

535+00

534+00

533+00



REMOVE AND RELOCATE SIGN ASSEMBLY (DESTINATION GUIDE SIGNS- ELK CREEK VINEYARDS AND ELK CREEK SPORTING CLAYS)

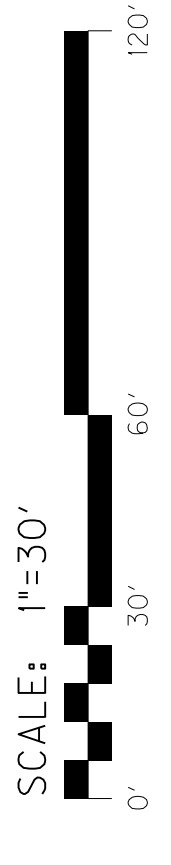
PC STA 538+76.49

PT STA 535+68.95

PI STA 532+64.44

PI STA 532+64.44
D = 7'-05'39" RT
T = 305.29'
L = 609.79'
R = 4925.00'
E = 9.45'

- (A) 6" THERMO SOLID, WHITE
- (B) 6" THERMO SOLID, YELLOW
- (C) DOUBLE 6" THERMO SOLID, YELLOW
- (D) 24" THERMO SOLID, WHITE



ALL CALLOUTS FROM KY 22 PBPD UNLESS OTHERWISE NOTED.

DETAIL SHEET / STRIPING PLAN
KY 22 PBPD
KY 845

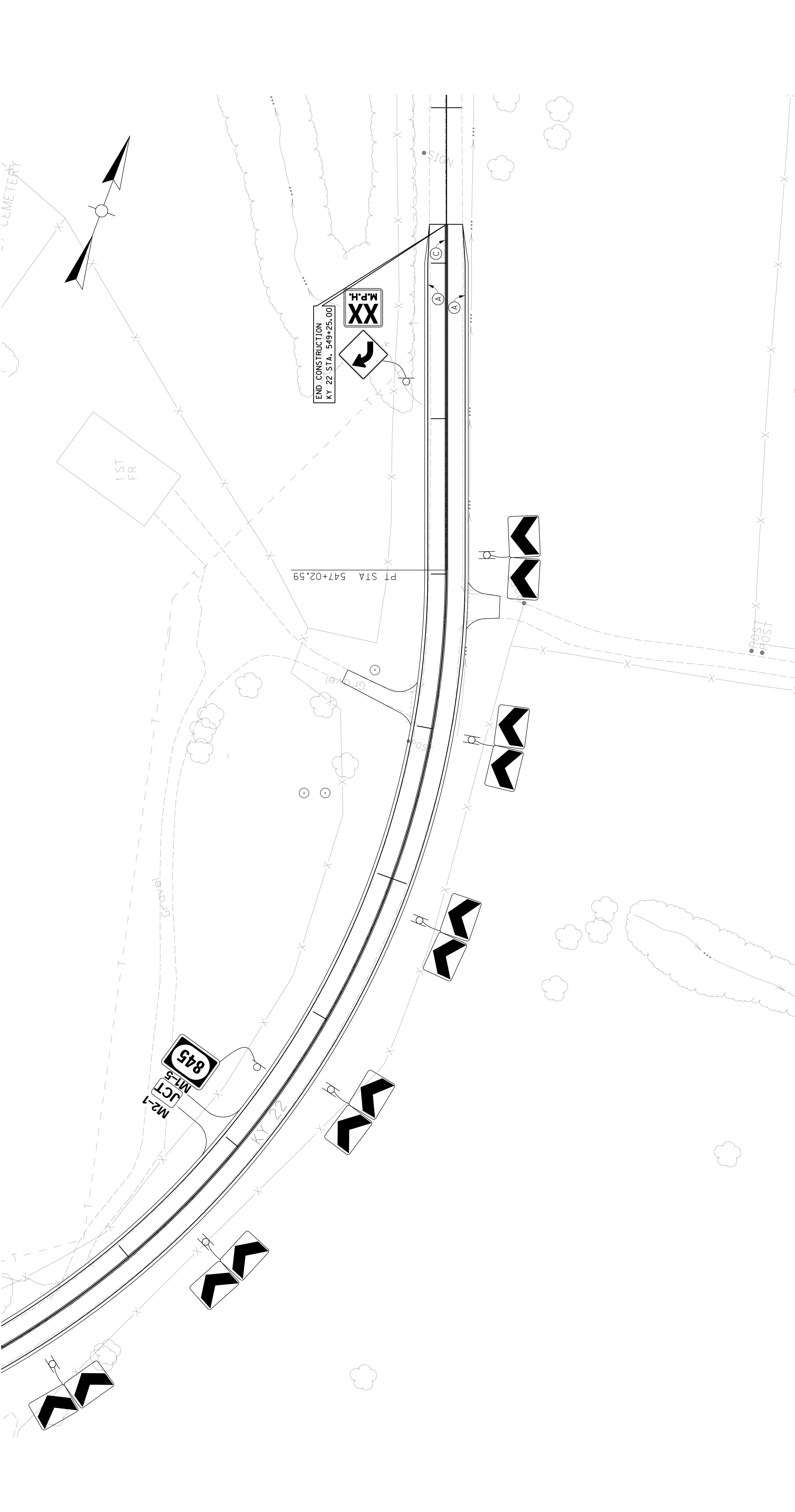
FILE NAME: C:\TMP\PMISE\DM57185\9617R-T14.DGN

DATE PLOTTED: October 20, 2022

USER: kubecj
E-SHEET NAME: T04001P
Power InRoads v8.11.9.397

COUNTY OF	OWEN	ITEM NO.	6-198.00	SHEET NO.	T15
-----------	------	----------	----------	-----------	-----

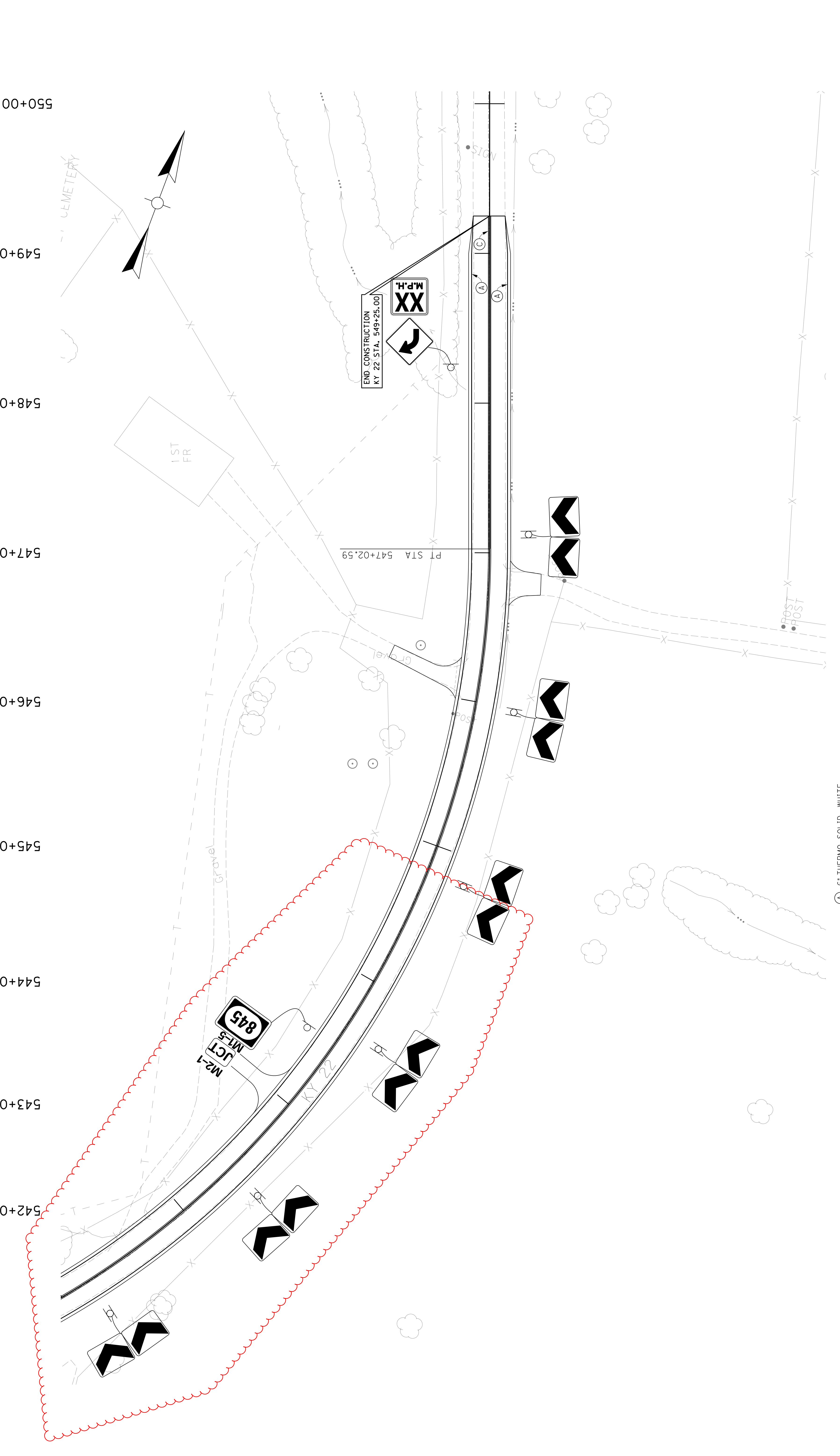
550+00
549+00
548+00
547+00
546+00
545+00
544+00
543+00
542+00



- (A) 6" THERMO SOLID, WHITE
 - (B) 6" THERMO SOLID, YELLOW
 - (C) DOUBLE 6" THERMO SOLID, YELLOW
 - (D) 24" THERMO SOLID, WHITE
- SCALE: 1"=30'
-

ALL CALLOUTS FROM KY 22 PBPD UNLESS OTHERWISE NOTED.
DETAIL SHEET / STRIPING PLAN
 KY 22 PBPD
 KY 22 PBPD END CONSTRUCTION

COUNTY OF	OWEN	SHEET NO.	T15
ITEM NO.	6-198.00		



ALL CALLOUTS FROM KY 22 PBPD UNLESS OTHERWISE NOTED.

DETAIL SHEET / STRIPING PLAN
KY 22 PBPD
KY 22 PBPD END CONSTRUCTION

SCALE: 1"=30'

0' 30' 60' 120'

- (A) 6" THERMO SOLID, WHITE
- (B) 6" THERMO SOLID, YELLOW
- (C) DOUBLE 6" THERMO SOLID, YELLOW
- (D) 24" THERMO SOLID, WHITE